



 [Send To Printer](#) [Back To Directions](#)

Distance: 184.99 miles

Total Estimated Time:

3 hours, 3 minutes

Start: Chicago, IL
US

End: 4242 Clay Ave Sw
Grand Rapids, MI
49548-3034 US

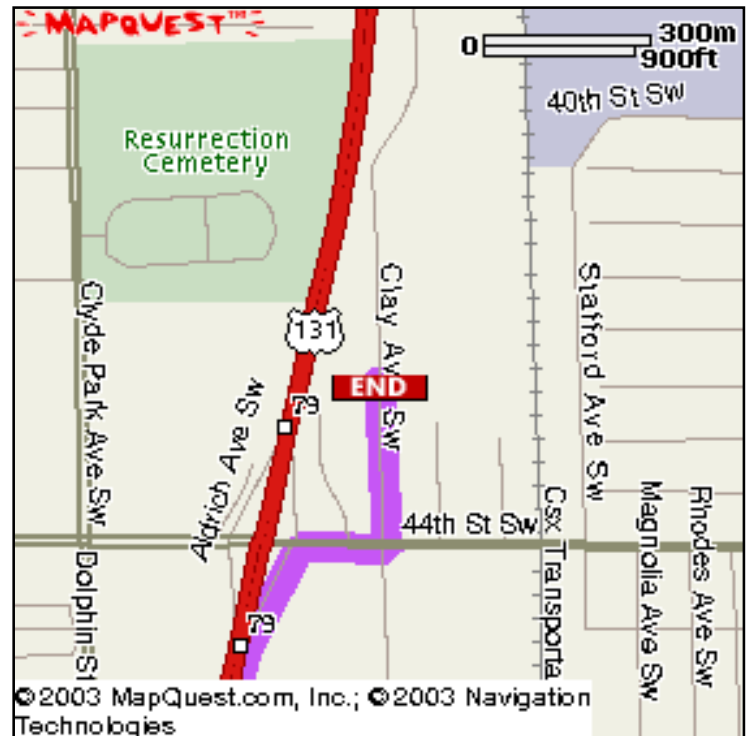
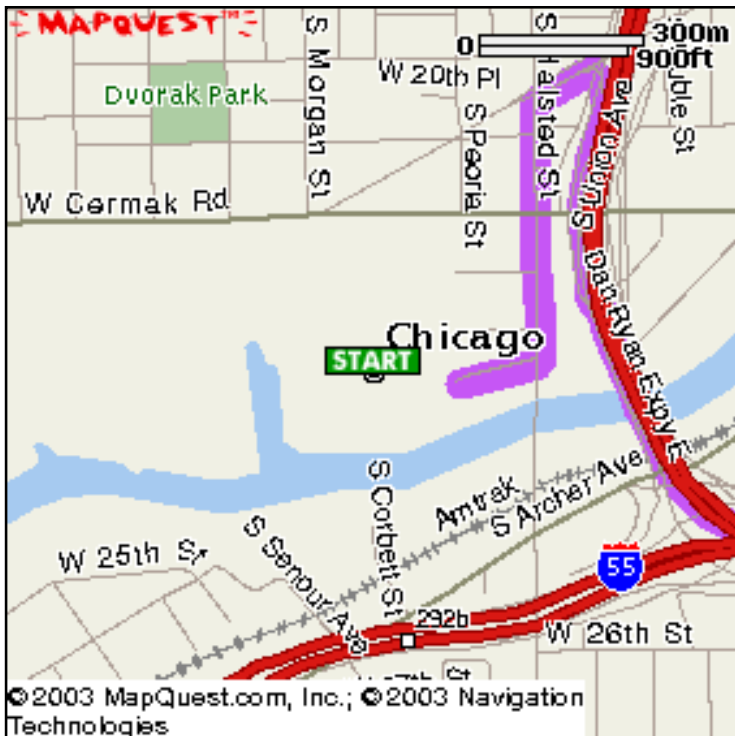
✓ **Driving Directions**

	Distance
<input type="checkbox"/> 1. Start out going East on S LUMBER ST toward S HALSTED ST.	0.09 Miles
<input type="checkbox"/> 2. Turn LEFT onto S HALSTED ST.	0.30 Miles
<input type="checkbox"/> 3. Turn RIGHT onto S CANALPORT AVE.	0.06 Miles
<input type="checkbox"/> 4. Take the I-90 E/I-94 E/I-55 N/I-55 S ramp.	0.02 Miles
<input type="checkbox"/> 5. Merge onto DAN RYAN EXWY E/I-90 E/I-94 E toward INDIANA.	0.99 Miles
<input type="checkbox"/> 6. Take I-90 EXPRESS LN E/I-94 EXPRESS LN E/DAN RYAN EXPRESS LN E toward 51ST ST.	4.03 Miles
<input type="checkbox"/> 7. Merge onto I-90 E toward EXIT 59A/INDIANA TOLL RD (Portions toll).	28.80 Miles
<input type="checkbox"/> 8. Merge onto I-94 E via exit number 21 toward DETROIT.	104.11 Miles
<input type="checkbox"/> 9. Merge onto US-131 N via exit number 74B toward KALAMAZOO/GRAND RAPIDS.	46.15 Miles
<input type="checkbox"/> 10. Take the 44TH ST exit- exit number 79.	0.13 Miles
<input type="checkbox"/> 11. Turn RIGHT onto 44TH ST SW.	0.10 Miles
<input type="checkbox"/> 12. Turn LEFT onto CLAY AVE SW.	0.20 Miles



Start:
Chicago, IL
US

End:
4242 Clay Ave Sw
Grand Rapids, MI
49548-3034 US



Notes:

[All rights reserved. Use Subject to License/Copyright](#)

These directions are informational only. No representation is made or warranty given as to their content, road conditions or route usability or expeditiousness. User assumes all risk of use. MapQuest and its suppliers assume no responsibility for any loss or delay resulting from such use.

[Privacy Policy](#) & [Legal Notices](#) © 2003 MapQuest.com, Inc. All rights reserved.



 [Send To Printer](#) [Back To Directions](#)

Distance: 189.79 miles

Total Estimated Time:
3 hours, 5 minutes

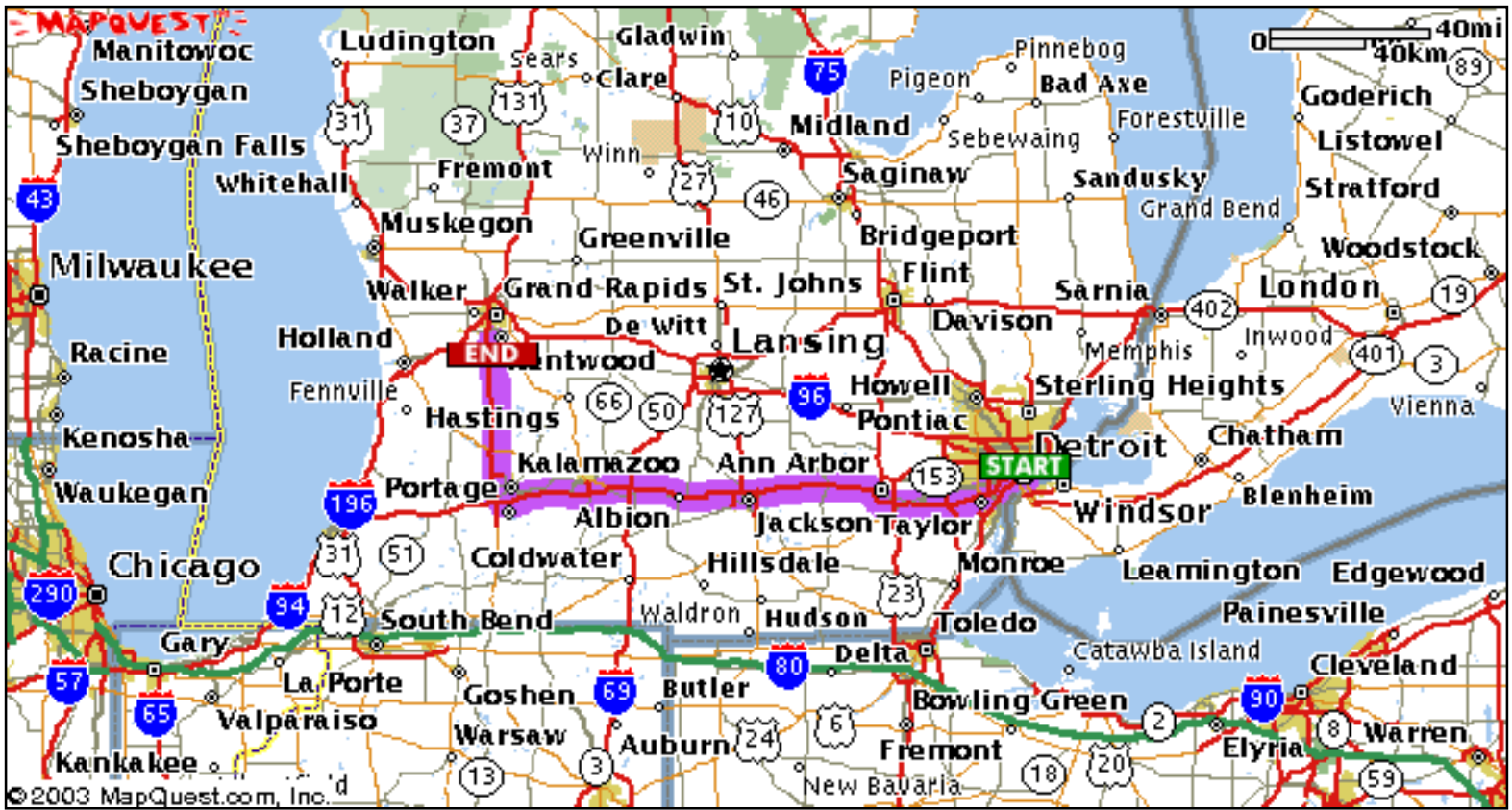
Start: Detroit, MI
US

End: 4242 Clay Ave Sw
Grand Rapids, MI
49548-3034 US

Driving Directions

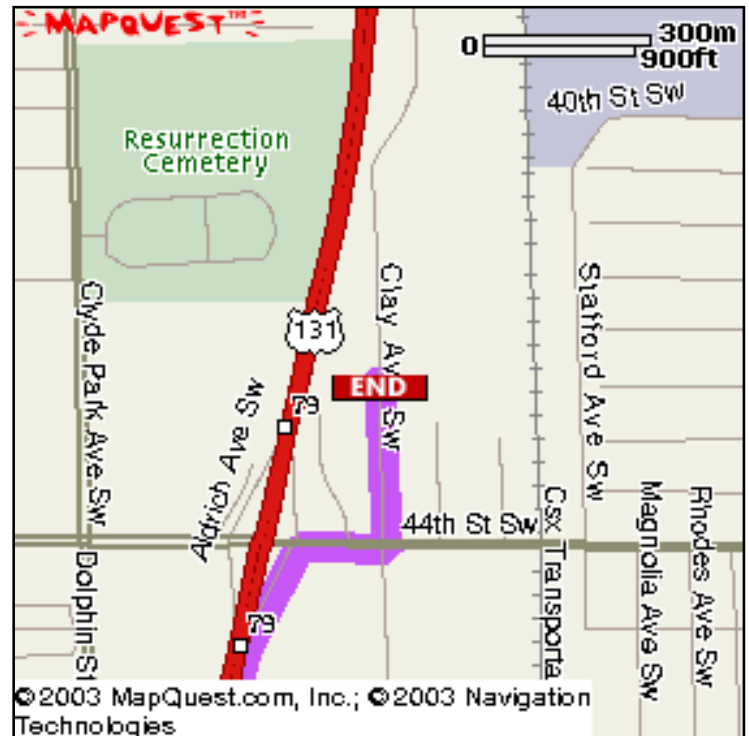
Distance

- | | | |
|--------------------------|--|--------------|
| <input type="checkbox"/> | 1. Start out going East on CADILLAC SQ/MI-3 N toward BATES ST. | 0.12 Miles |
| <input type="checkbox"/> | 2. Turn RIGHT onto RANDOLPH ST. | 0.12 Miles |
| <input type="checkbox"/> | 3. Turn RIGHT onto JEFFERSON AVE E. | 0.16 Miles |
| <input type="checkbox"/> | 4. Stay straight to go onto JOHN C LODGE FRWY/MI-10 N. | 2.85 Miles |
| <input type="checkbox"/> | 5. Merge onto I-94 W via the exit- on the left- toward CHICAGO. | 140.57 Miles |
| <input type="checkbox"/> | 6. Merge onto US-131 N via exit number 74B toward GRAND RAPIDS. | 45.54 Miles |
| <input type="checkbox"/> | 7. Take the 44TH ST exit- exit number 79. | 0.13 Miles |
| <input type="checkbox"/> | 8. Turn RIGHT onto 44TH ST SW. | 0.10 Miles |
| <input type="checkbox"/> | 9. Turn LEFT onto CLAY AVE SW. | 0.20 Miles |



Start:
Detroit, MI
US

End:
4242 Clay Ave Sw
Grand Rapids, MI
49548-3034 US



Notes:

[All rights reserved. Use Subject to License/Copyright](#)

These directions are informational only. No representation is made or warranty given as to their content, road conditions or route usability or expeditiousness. User assumes all risk of use. MapQuest and its suppliers assume no responsibility for any loss or delay resulting from such use.

[Privacy Policy](#) & [Legal Notices](#) © 2003 MapQuest.com, Inc. All rights reserved.



 [Send To Printer](#) [Back To Directions](#)

Distance: 44.81 miles

Total Estimated Time:
46 minutes

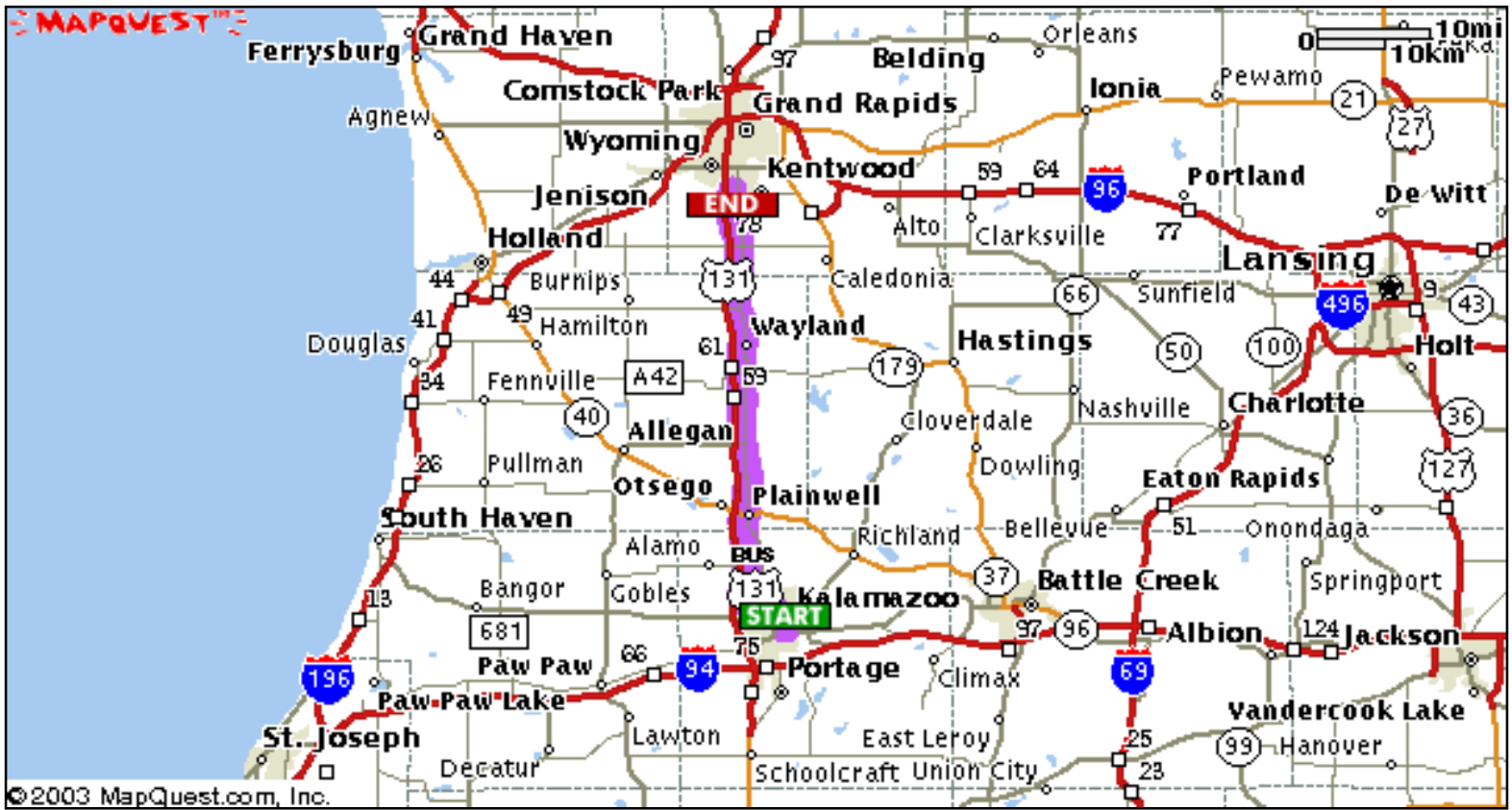
Start: Kalamazoo, MI
US

End: 4242 Clay Ave Sw
Grand Rapids, MI
49548-3034 US

Driving Directions

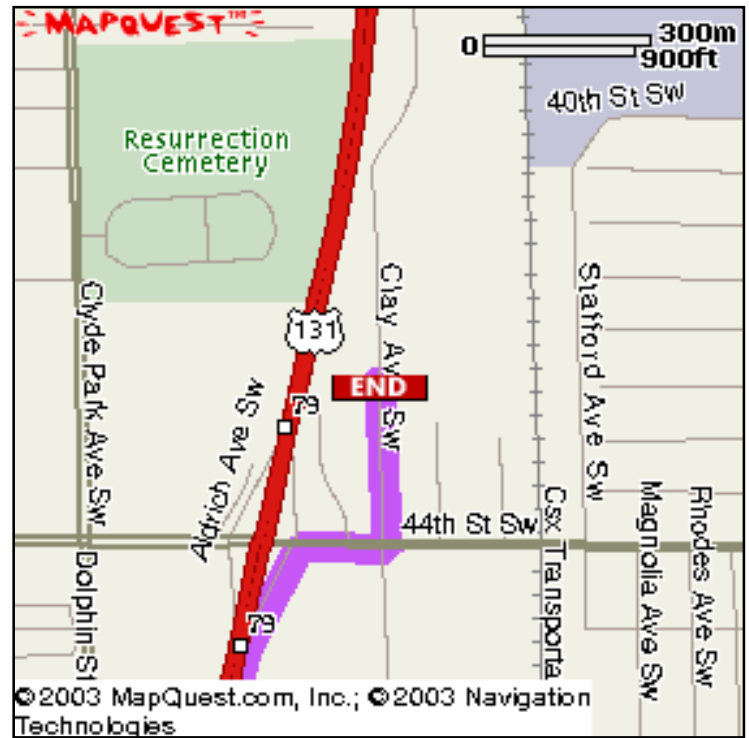
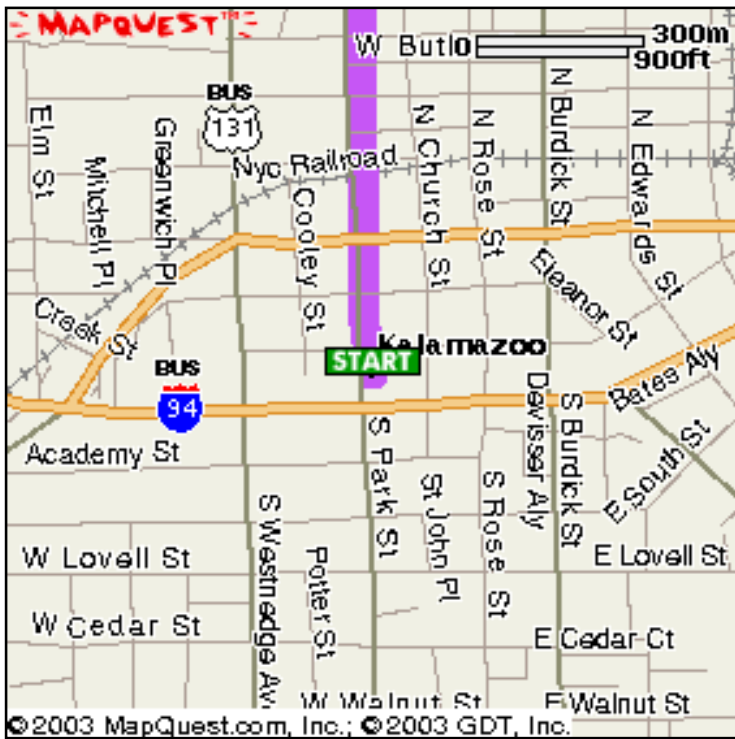
Distance

- | | | |
|--------------------------|---|-------------|
| <input type="checkbox"/> | 1. Start out going North on US-131 BR N/N PARK ST. Continue to follow US-131 BR N. | 5.56 Miles |
| <input type="checkbox"/> | 2. Merge onto US-131 N. | 38.83 Miles |
| <input type="checkbox"/> | 3. Take the 44TH ST exit- exit number 79. | 0.13 Miles |
| <input type="checkbox"/> | 4. Turn RIGHT onto 44TH ST SW. | 0.10 Miles |
| <input type="checkbox"/> | 5. Turn LEFT onto CLAY AVE SW. | 0.20 Miles |



Start:
 Kalamazoo, MI
 US

End:
 4242 Clay Ave Sw
 Grand Rapids, MI
 49548-3034 US



Notes:

[All rights reserved. Use Subject to License/Copyright](#)

These directions are informational only. No representation is made or warranty given as to their content, road conditions or route usability or expeditiousness. User assumes all risk of use. MapQuest and its suppliers assume no responsibility for any loss or delay resulting from such use.

[Privacy Policy](#) & [Legal Notices](#) © 2003 MapQuest.com, Inc. All rights reserved.